



Stadt International | International Strategies  
Master Architektur | Prof. Scheck | Thomas Kastl

# Melbourne Victoria, Australia

CBD, Southbank and surrounding suburbs



- built structure
- water
- parkland
- train
- tram
- highway

overview





OPUS

TOWER

CROWN  
ENTERTAINMENT  
COMPLEX

EUREKA  
TOWER

SOUTHBANK  
PROMENADE

NATIONAL  
GALLERY OF  
VICTORIA

THE ARTS  
CENTRE

QUEEN  
VICTORIA  
GARDENS

YARRA  
RIVER

FLINDERS  
STREET  
STATION

FEDERATION  
SQUARE

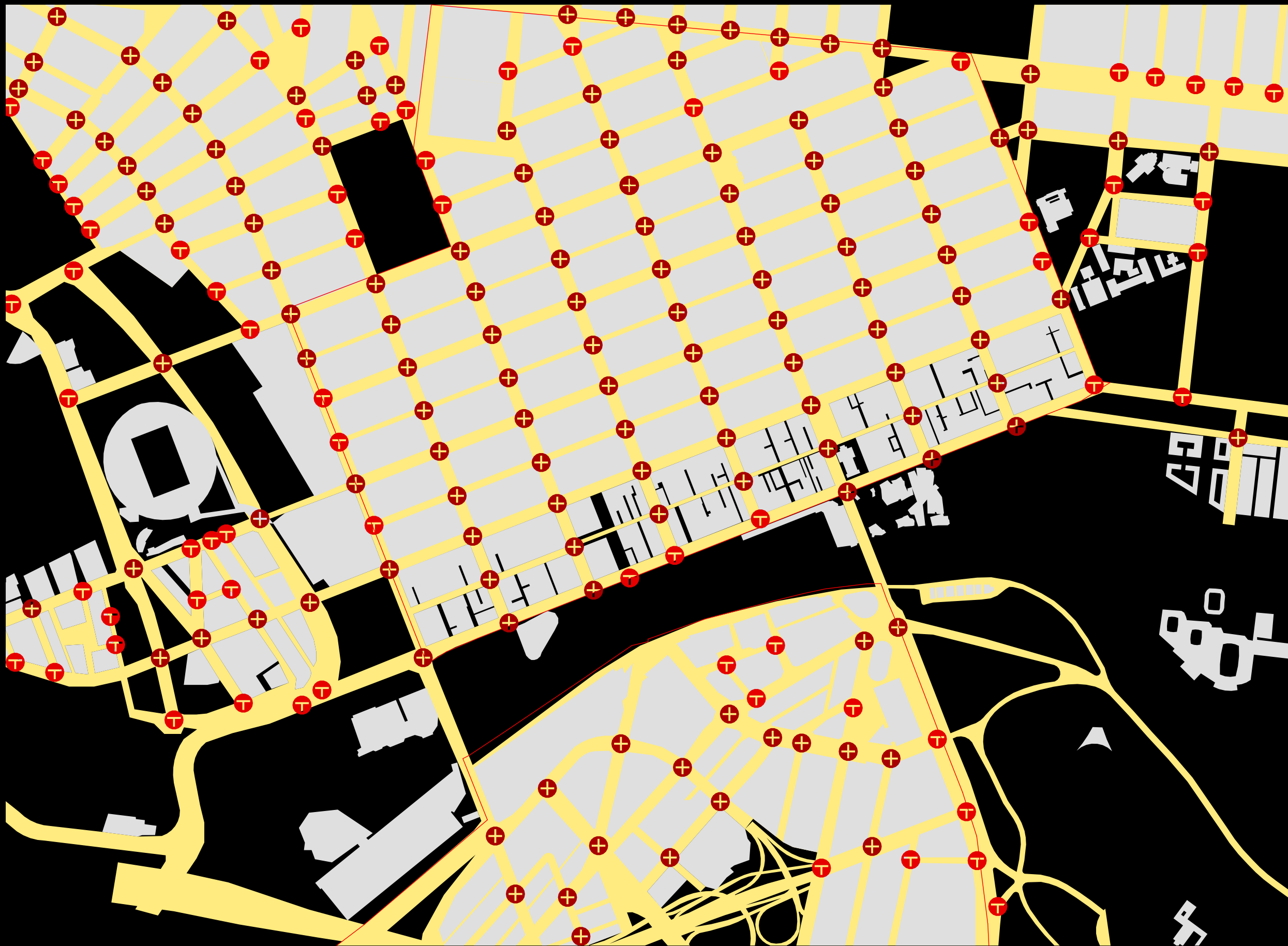
overview





overview





streets, crossings, knots

Melbourne

- ⊕ 3,63 per 100t qm
- ⊖ 0,77 per 100t qm

South Bank

- ⊕ 1,78 per 100t qm
- ⊖ 0,99 per 100t qm

streets, crossings, knots



green spaces

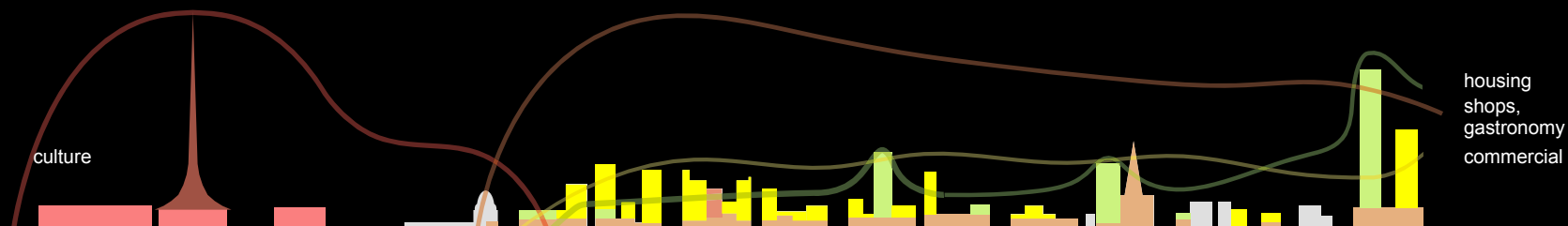




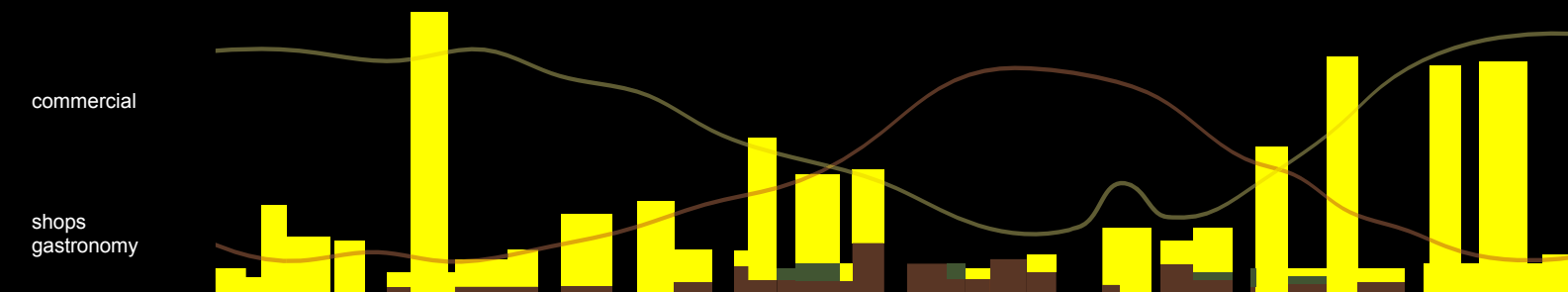
- public buildings
- 1 Queen Victoria Market
  - 2 RMIT Desing Hub
  - 3 City Baths
  - 4 RMIT University
  - 5 Melbourne Central Station
  - 6 State Library of Victoria
  - 7 Flagstaff Station
  - 8 Etihad Stadium
  - 9 Southern Cross Station
  - 10 Melbourne Convention Centre
  - 11 Melbourne Exhibition Centre
  - 12 Crown Casino
  - 13 Crown Entertainment Complex
  - 14 Melbourn Aquarium
  - 15 Hamer Hall
  - 16 Victorian Arts Centre
  - 17 NGV National Gallery of Victoria
  - 18 Sidney Myer Music Bowl
  - 19 Government House of Victoria
  - 20 Rod Laver Arena
  - 21 Melbourne Park
  - 22 Melbourne Tennis Grounds
  - 23 St. Peters Church
  - 24 Eye & Ear Hospital
  - 25 St. Patricks Cathedral
  - 26 Parliament House of Victoria
  - 27 Parliament Station
  - 28 St. Michale Uniting Church
  - 29 Scots Church
  - 30 Baptist Church
  - 31 City Hall
  - 32 Capital Theatre
  - 33 St. Pauls Cathedral
  - 34 Visitor Information Centre
  - 35 Flinter Street Station
  - 36 Australian Centre of the moving Image
  - 37 Ian Potter Centre (NGV)
  - 38 ACCA Australian Centre of Contemporary Art
  - 39 Southbank Theatre

- shops gastronomy
- commercial
- culture
- housing
- gouvernment

Section A  
Swanston Street



Section B  
Flinders Lane



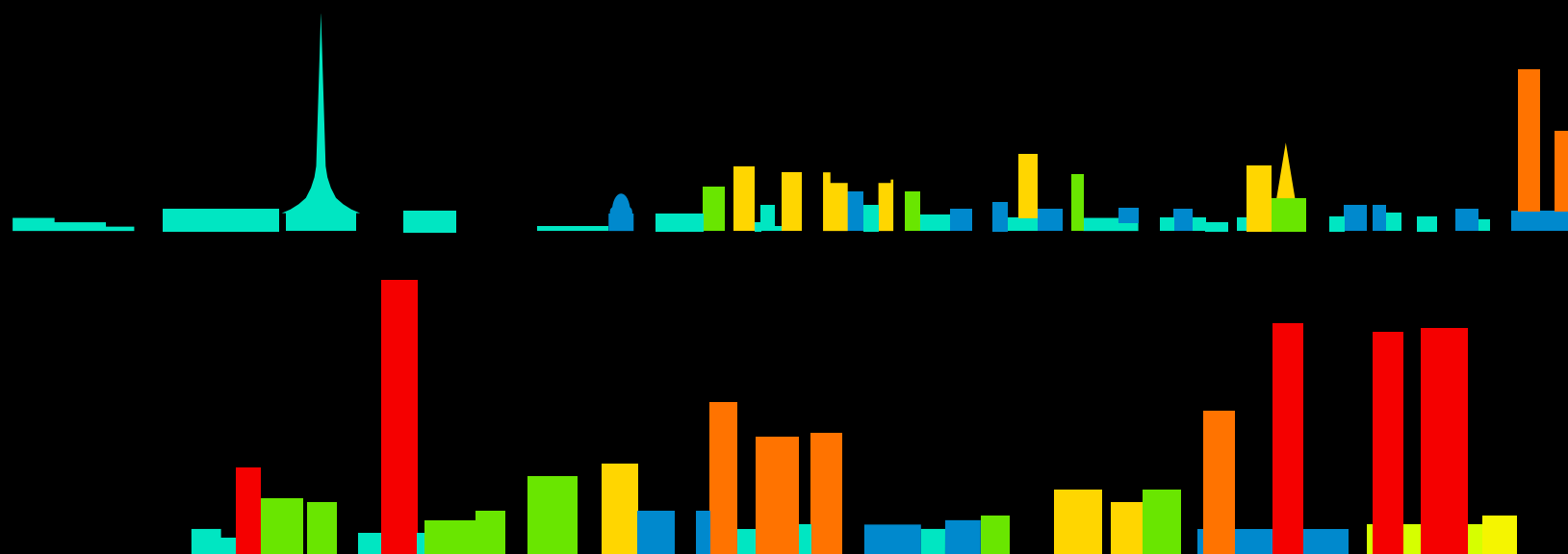
functions



- 1 - 3 storeys
- 2 - 8 storeys
- 9 - 20 storeys
- 25 storeys
- 30 storeys
- 45 storeys
- 60 storeys
- 91 storeys

Section A  
Swanston Street

Section B  
Flinders Lane



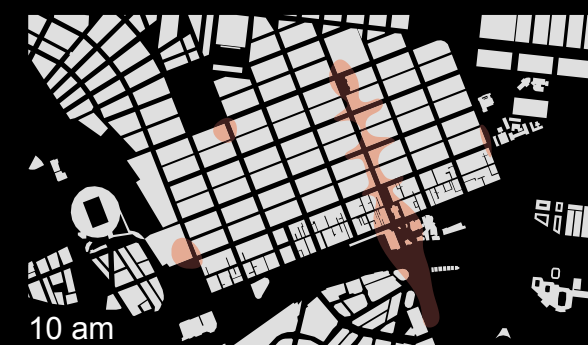
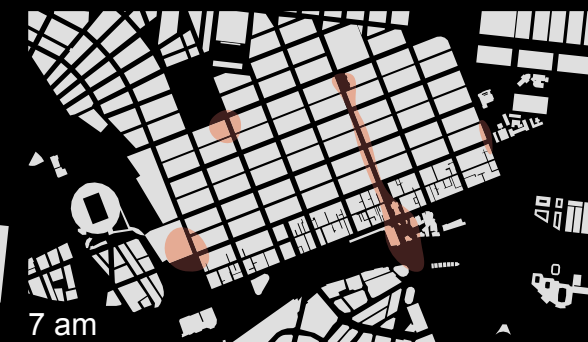
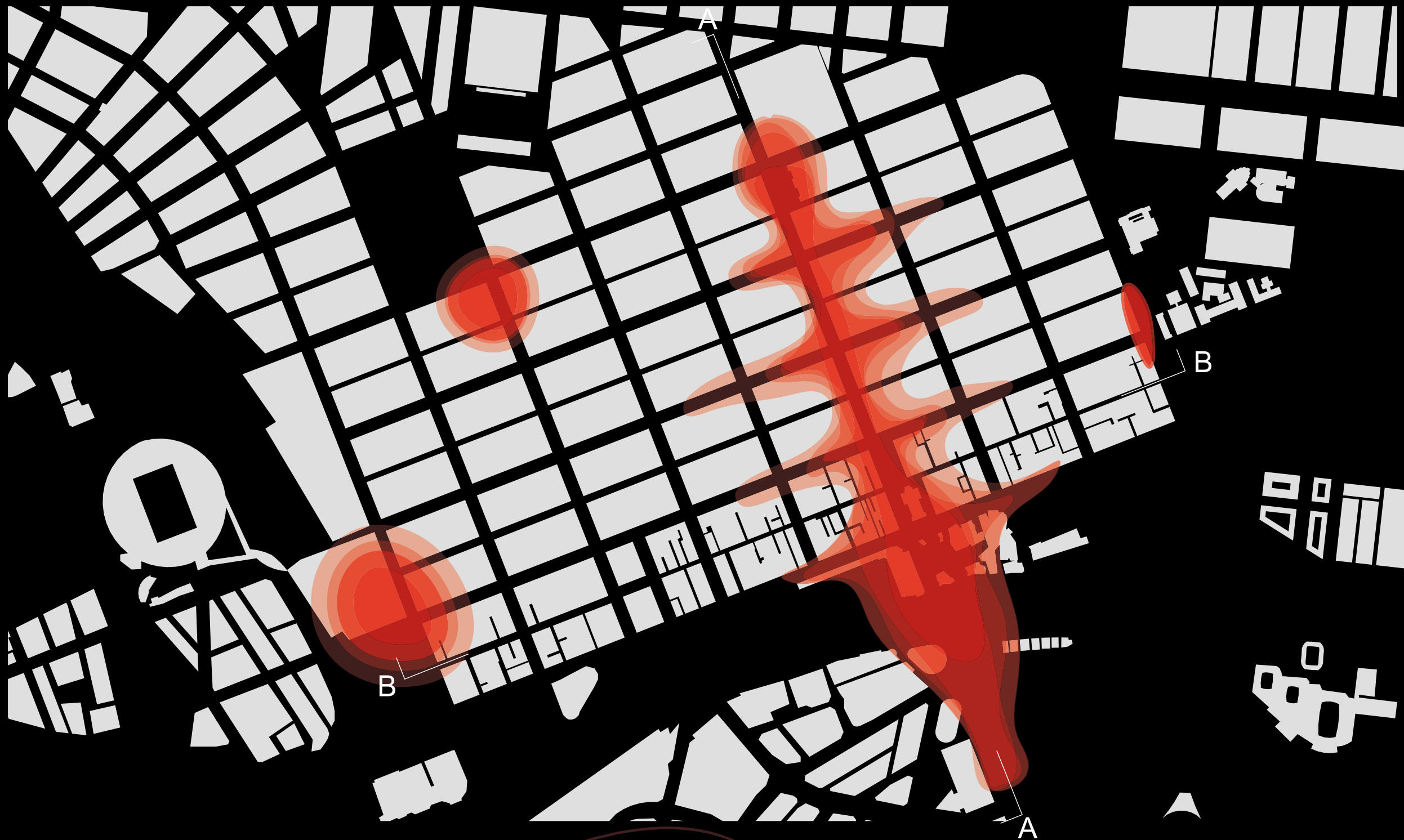
density





cars





Section A  
Swanston Street

Section B  
Flinders Lane

noon

evening

morning

noon

morning

evening

walkers






- on foot
- cars
- trams
- trains

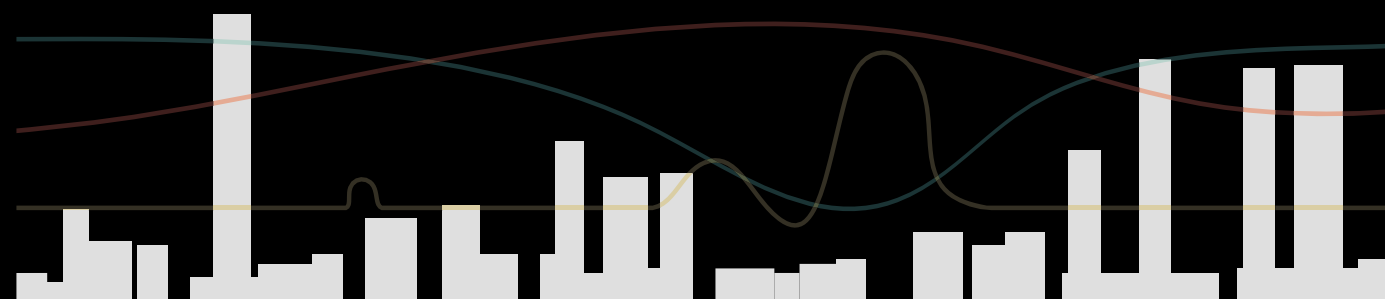
Section A  
Swanston Street

cars  
trams  
pedestrians



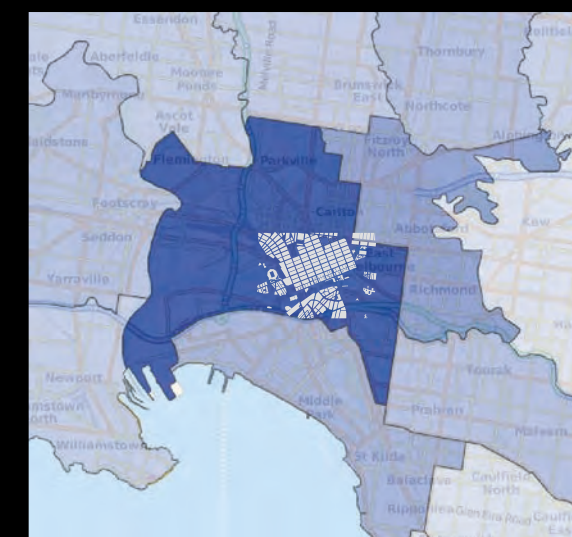
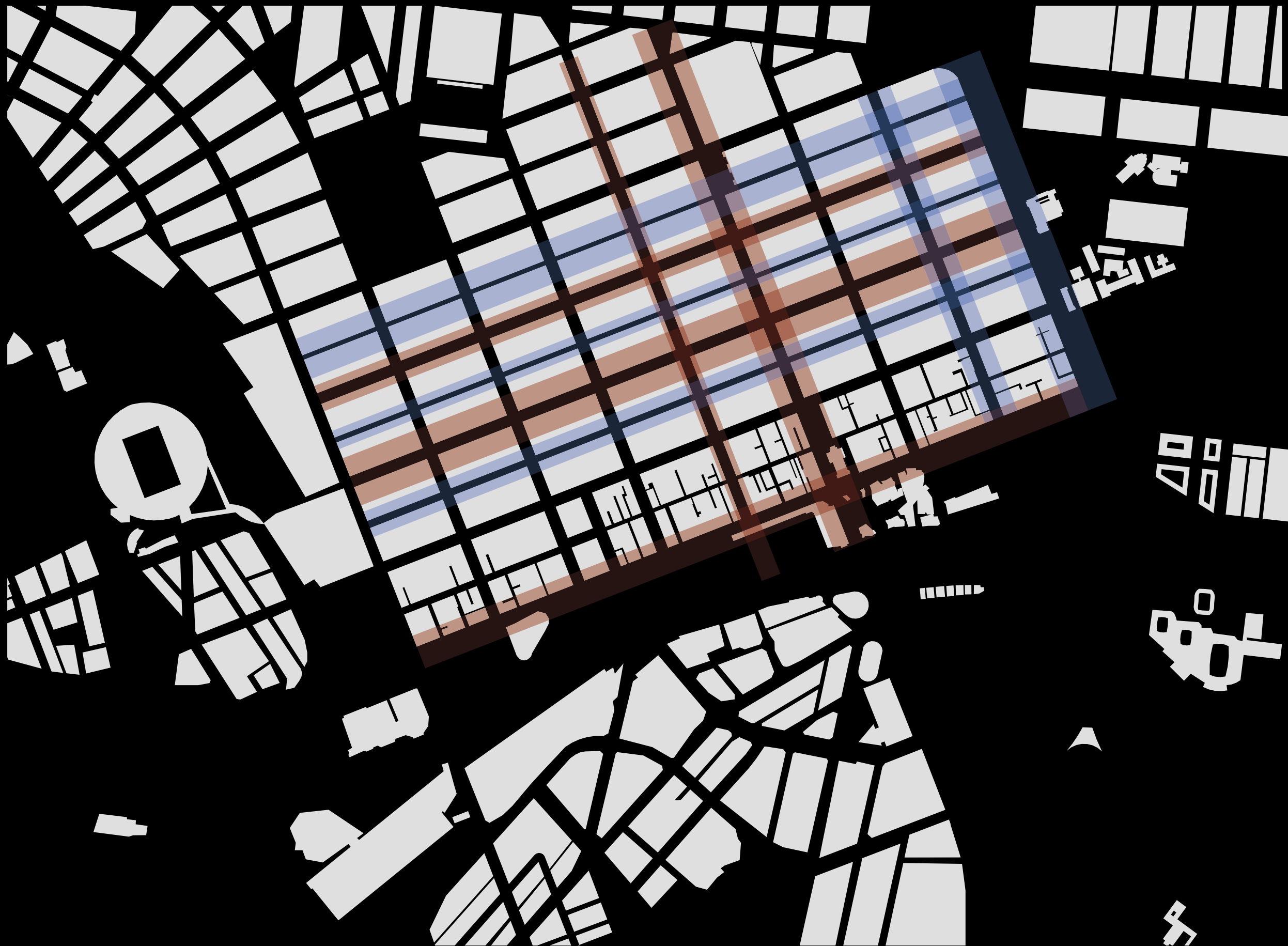
Section B  
Flinders Lane

cars  
pedestrians  
trams



fluids of  
people





2,600

26,000

worst  
safest

# crime statistics